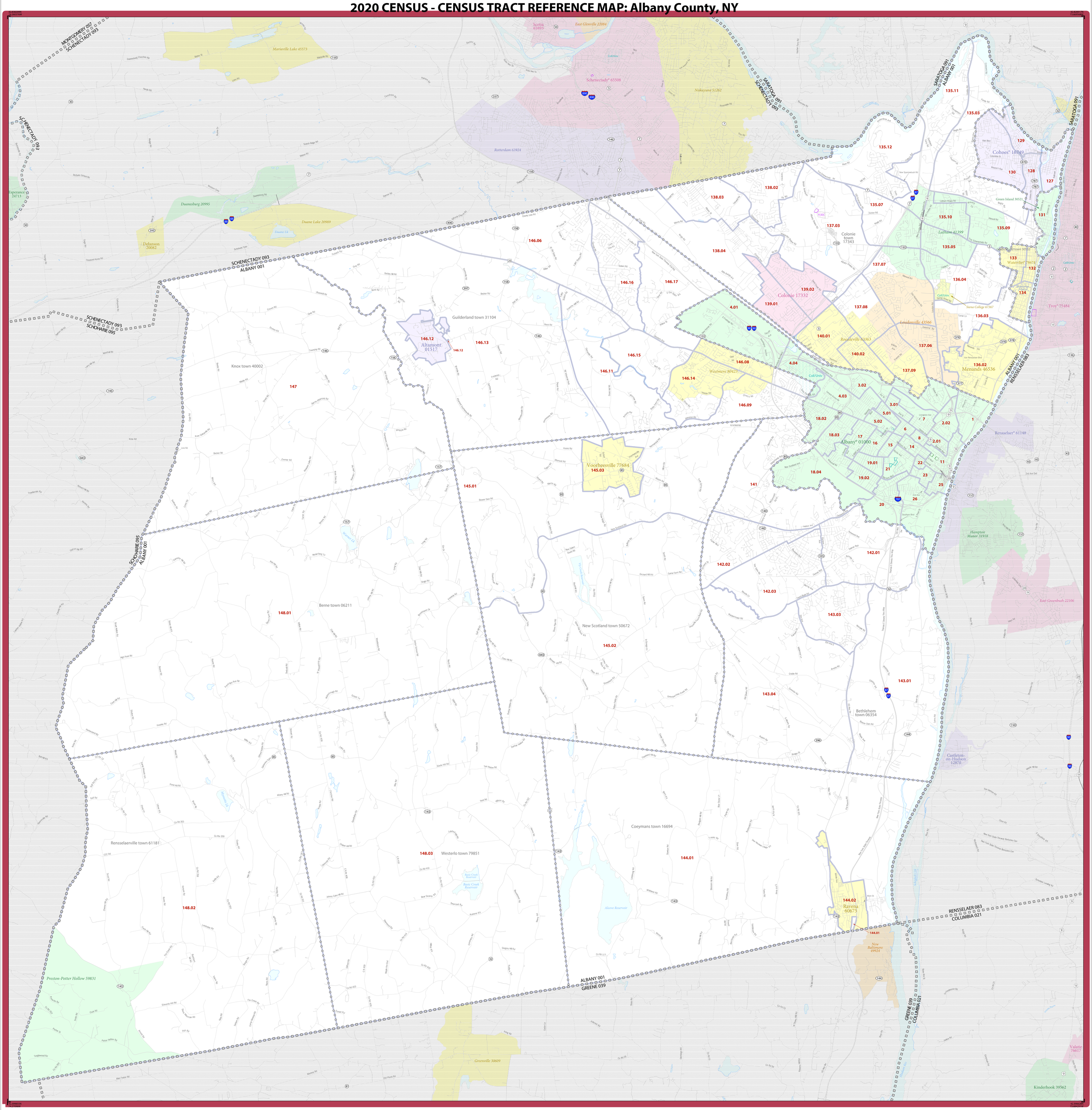
2020 CENSUS - CENSUS TRACT REFERENCE MAP: Albany County, NY



LEGEND

SYMBOL DESCRIPTION	SYMBOL	LABEL STYLE
International	☆ ☆ ☆ ☆ ☆ ☆	CANADA
Federal American Indian Reservation		L'ANSE RESVN 1880
Off-Reservation Trust Land		T1880
State American Indian Reservation		Tama Resvn 9400
Alaska Native Regional Corporation	▼ ▲ ▼ ▲ ▼ ▲ ▼	*NANA ANRC 52120*
State (or statistically equivalent entity)		NEW YORK 36
County (or statistically equivalent entity)		ERIE 029
Minor Civil Division (MCD) [1]		Bristol town 07485
Census County Division (CCD), Census Subarea (CSA), or Unorganized Territory (UT)		*Hanna CCD 91650*
Consolidated City		MILFORD 47500

SYMBOL DESCRIPTION	SYMBOL	LABEL STYLE
Incorporated Place [1,2]		Davis 18100
Census Designated Place (CDP) [2]		*Incline Village 35100*
Census Tract [3]		33.07

DESCRIPTION	SYMBOL
Water Body	Pleasant Lake
College or University	Coll/Univ
Military	Fort Belvoir
Prison or Juvenile Detention Center	PJDC
National or State Park, Forest, or Recreation Area	Yosemite NP
Outside Subject Area	

DESCRIPTION	SYMBOL
Interstate or U.S. Highway	87 / 2
State Highway or State Road	4
Other Road	Marsh Ln
4WD Trail, Stairway, Alley, Walkway, or Ferry	
Nonvisible Boundary or Feature Not Elsewhere Classified	
Inset Area	A1

Where international, state, county, and/or MCD/CCD boundaries coincide, the map shows the boundary symbol for only the highest-ranking of these boundaries.

Geographic area names are followed by either their FIPS or census code.

1 A ' ° ' following an MCD name denotes a false MCD. A ' ° ' following a place name indicates that a false MCD exists with the same name and FIPS code as the place; the false MCD label is not shown.

2 Place label color corresponds to the place fill color.

3 Census tracts are identified by an up to four-digit integer number and may have an optional two-digit suffix; for example 23 or 1457.02. The census tract codes consist of six digits with an implied decimal between the fourth and fifth digit corresponding to the basic census tract number, but with leading zeros, and trailing zeros for census tracts without a suffix. The tract number examples above would have codes of 002300 and 145702, respectively.

Due to space limitations, some road names, along with other feature and geography names on the map, may not be shown.

0 1 2 3 4 5 Kilometers
0 1 2 3 4 5 Miles

The plotted map scale is 1:55,117

N W E S

All legal boundaries and names are as of January 1, 2020. The boundaries shown on this map are for Census Bureau statistical data collection and tabulation purposes only; their depiction and designation for statistical purposes does not constitute a determination of jurisdictional authority or rights of ownership or entitlement.

Geographic Vintage: 2020 Census (reference date: January 1, 2020)
Data Source: U.S. Census Bureau's MAF/TIGER database (TAB20)
Map Created by Geography Division: January 06, 2021

U.S. DEPARTMENT OF COMMERCE U.S. Census Bureau

Projection: Albers Equal Area Conic
Datum: NAD 83
Spheroid: GRS 80
1st Standard Parallel: 41 14 01
2nd Standard Parallel: 44 15 33
Central Meridian: -75 46 13
Latitude of Projection's Origin: 40 28 38
False Easting: 0
False Northing: 0

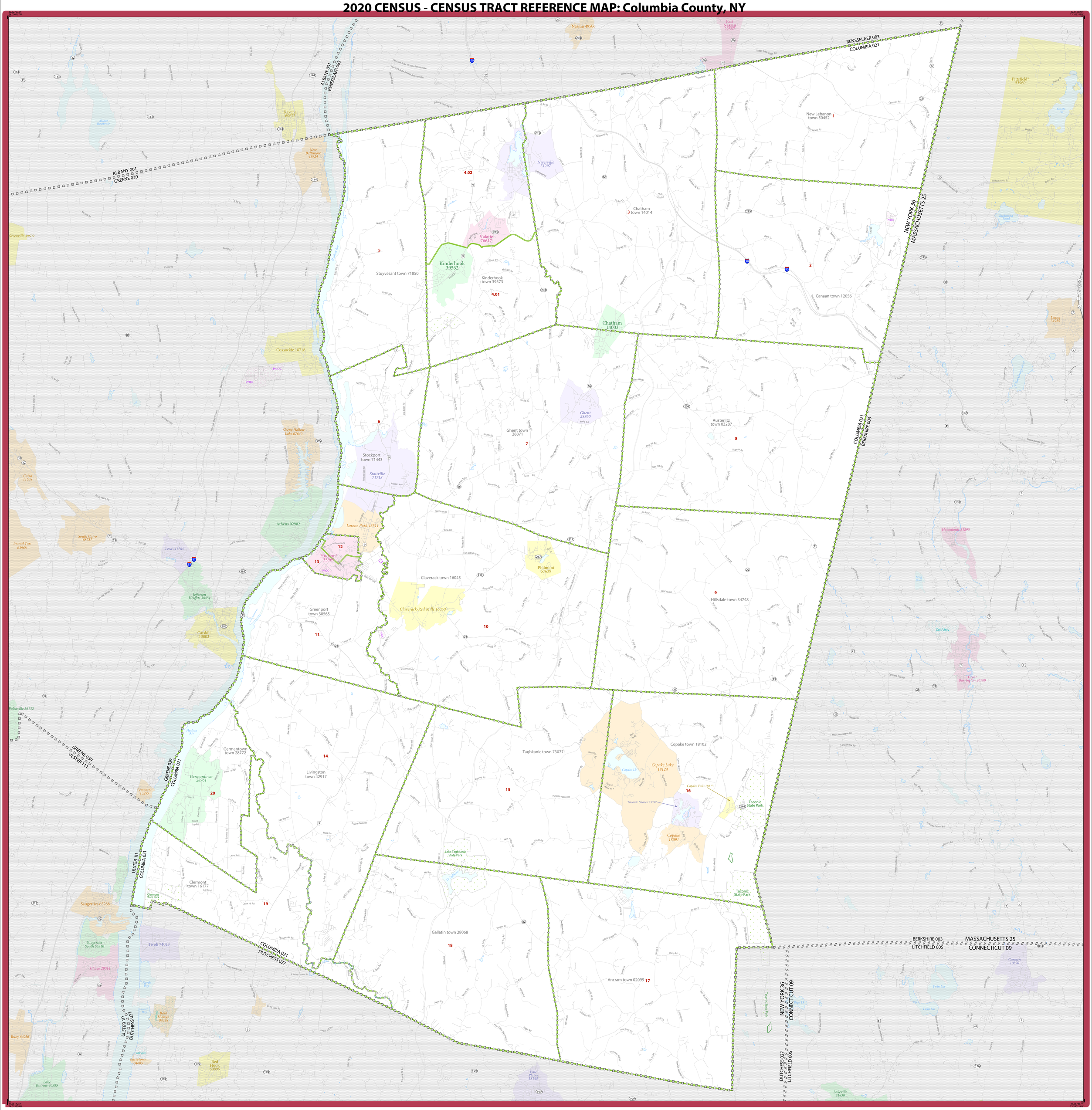
Sheet 1 of 1 PARENT sheets
Total Sheets: 1 (Index 0; Parent 1; Inset 0)

NAME: Albany County (001)
ENTITY TYPE: County or statistically equivalent entity
ST: New York (36)

2020 CENSUS TRACT REF MAP (PARENT)
Sheet ID: 249636001001

United States® Census 2020

2020 CENSUS - CENSUS TRACT REFERENCE MAP: Columbia County, NY



LEGEND

SYMBOL DESCRIPTION	SYMBOL	LABEL STYLE
International	☆ ☆ ☆ ☆ ☆ ☆	CANADA
Federal American Indian Reservation		L'ANSE RESVN 1880
Off-Reservation Trust Land		T1880
State American Indian Reservation		Tama Resvn 9400
Alaska Native Regional Corporation		NANA ANRC 52120
State (or statistically equivalent entity)		NEW YORK 36
County (or statistically equivalent entity)		ERIE 029
Minor Civil Division (MCD)[1]		Bristol town 07485
Census County Division (CCD), Census Subarea (CSA), or Unorganized Territory (UT)		Hanna CCD 91650
Consolidated City		MILFORD 47500

SYMBOL DESCRIPTION	SYMBOL	LABEL STYLE
Incorporated Place [1,2]		Davis 18100
Census Designated Place (CDP) [2]		Incline Village 35100
Census Tract [3]		33.07

DESCRIPTION	SYMBOL
Water Body	Pleasant Lake
College or University	Coll/Univ
Military	Fort Belvoir
Prison or Juvenile Detention Center	P/JDC
National or State Park, Forest, or Recreation Area	Yosemite NP
Outside Subject Area	

DESCRIPTION	SYMBOL
Interstate or U.S. Highway	87 2
State Highway or State Road	4
Other Road	Marsh Ln
4WD Trail, Stairway, Alley, Walkway, or Ferry	
Nonvisible Boundary or Feature Not Elsewhere Classified	
Inset Area	A1

Where international, state, county, and/or MCD/CCD boundaries coincide, the map shows the boundary symbol for only the highest-ranking of these boundaries.

Geographic area names are followed by either their FIPS or census code.

1 A '°' following an MCD name denotes a false MCD. A '°' following a place name indicates that a false MCD exists with the same name and FIPS code as the place; the false MCD label is not shown.

2 Place label color corresponds to the place fill color.

3 Census tracts are identified by an up to four-digit integer number and may have an optional two-digit suffix; for example 23 or 1457.02. The census tract codes consist of six digits with an implied decimal between the fourth and fifth digit corresponding to the basic census tract number, but with leading zeros, and trailing zeros for census tracts without a suffix. The tract number examples above would have codes of 002300 and 145702, respectively.

Due to space limitations, some road names, along with other feature and geography names on the map, may not be shown.

0 2 4 6 8 10 Kilometers
0 1 2 3 4 5 Miles

The plotted map scale is 1:168,605

N W E S

All legal boundaries and names are as of January 1, 2020. The boundaries shown on this map are for Census Bureau statistical data collection and tabulation purposes only; their depiction and designation for statistical purposes does not constitute a determination of jurisdictional authority or rights of ownership or entitlement.

Geographic Vintage: 2020 Census (reference date: January 1, 2020)
Data Source: U.S. Census Bureau's MAF/TIGER database (TAB20)
Map Created by Geography Division: January 06, 2021

U.S. DEPARTMENT OF COMMERCE U.S. Census Bureau

Projection: Albers Equal Area Conic
Datum: NAD 83
Spheroid: GRS 80
1st Standard Parallel: 41 14 01
2nd Standard Parallel: 44 15 33
Central Meridian: -75 46 13
Latitude of Projection's Origin: 40 28 38
False Easting: 0
False Northing: 0

Sheet 1 of 1 PARENT sheets
Total Sheets: 1 (Index 0; Parent 1; Inset 0)

NAME: Columbia County (021)
ENTITY TYPE: County or statistically equivalent entity
ST: New York (36)

2020 CENSUS TRACT REF MAP (PARENT)
Sheet ID: 249636021001

United States® Census 2020

2020 CENSUS - CENSUS TRACT REFERENCE MAP: Dutchess County, NY

LEGEND

SYMBOL DESCRIPTION	SYMBOL	LABEL STYLE
International	☆ ☆ ☆ ☆ ☆ ☆	CANADA
Federal American Indian Reservation		L'ANSE RESVN 1880
Off-Reservation Trust Land		T1880
State American Indian Reservation		Tama Resvn 9400
Alaska Native Regional Corporation	▼ ▲ ▼ ▲ ▼ ▲ ▼	*NANA ANRC 52120*
State (or statistically equivalent entity)		NEW YORK 36
County (or statistically equivalent entity)		ERIE 029
Minor Civil Division (MCD)[1]	✿ ✿ ✿ ✿ ✿ ✿	Bristol town 07485
Census County Division (CCD), Census Subarea (CSA), or Unorganized Territory (UT)	✿ ✿ ✿ ✿ ✿ ✿	*Hanna CCD 91650*
Consolidated City	⊙ ⊙ ⊙ ⊙ ⊙ ⊙	MILFORD 47500

SYMBOL DESCRIPTION	SYMBOL	LABEL STYLE
Incorporated Place [1,2]		Davis 18100
Census Designated Place (CDP) [2]		*Incline Village 35100*
Census Tract [3]		33.07

DESCRIPTION	SYMBOL
Water Body	Pleasant Lake
College or University	Coll/Univ
Military	Fort Belvoir
Prison or Juvenile Detention Center	P/JDC
National or State Park, Forest, or Recreation Area	Yosemite NP
Outside Subject Area	

DESCRIPTION	SYMBOL
Interstate or U.S. Highway	84 / 2
State Highway or State Road	4
Other Road	Marsh Ln
4WD Trail, Stairway, Alley, Walkway, or Ferry	
Nonvisible Boundary or Feature Not Elsewhere Classified	
Inset Area	A1

Where international, state, county, and/or MCD/CCD boundaries coincide, the map shows the boundary symbol for only the highest-ranking of these boundaries.

Geographic area names are followed by either their FIPS or census code.

1 A '*' following an MCD name denotes a false MCD. A '*' following a place name indicates that a false MCD exists with the same name and FIPS code as the place; the false MCD label is not shown.

2 Place label color corresponds to the place fill color.

3 Census tracts are identified by an up to four-digit integer number and may have an optional two-digit suffix; for example 23 or 1457.02. The census tract codes consist of six digits with an implied decimal between the fourth and fifth digit corresponding to the basic census tract number, but with leading zeros, and trailing zeros for census tracts without a suffix. The tract number examples above would have codes of 002300 and 145702, respectively.

Due to space limitations, some road names, along with other feature and geography names on the map, may not be shown.

0 2 4 6 8 10 Kilometers
0 1 2 3 4 5 Miles

The plotted map scale is 1:82,363

N W E S

All legal boundaries and names are as of January 1, 2020. The boundaries shown on this map are for Census Bureau statistical data collection and tabulation purposes only; their depiction and designation for statistical purposes does not constitute a determination of jurisdictional authority or rights of ownership or entitlement.

Geographic Vintage: 2020 Census (reference date: January 1, 2020)
Data Source: U.S. Census Bureau's MAF/TIGER database (TAB20)
Map Created by Geography Division: January 06, 2021

U.S. DEPARTMENT OF COMMERCE U.S. Census Bureau

Projection: Albers Equal Area Conic
Datum: NAD 83
Spheroid: GRS 80
1st Standard Parallel: 41 14 01
2nd Standard Parallel: 44 15 33
Central Meridian: -75 46 13
Latitude of Projection's Origin: 40 28 38
False Easting: 0
False Northing: 0

Sheet 1 of 1 PARENT sheets
Total Sheets: 1 (Index 0; Parent 1; Inset 0)

NAME: Dutchess County (027)
ENTITY TYPE: County or statistically equivalent entity
ST: New York (36)

2020 CENSUS TRACT REF MAP (PARENT)
Sheet ID: 249636027001

United States® Census 2020

2020 CENSUS - CENSUS TRACT REFERENCE MAP: Greene County, NY

LEGEND

SYMBOL DESCRIPTION	SYMBOL	LABEL STYLE
International	☆ ☆ ☆ ☆ ☆ ☆	CANADA
Federal American Indian Reservation		L'ANSE RESVN 1880
Off-Reservation Trust Land		T1880
State American Indian Reservation		Tama Resvn 9400
Alaska Native Regional Corporation	▼ ▲ ▼ ▲ ▼ ▲ ▼	NANA ANRC 52120
State (or statistically equivalent entity)		NEW YORK 36
County (or statistically equivalent entity)		ERIE 029
Minor Civil Division (MCD) [1]		Bristol town 07485
Census County Division (CCD), Census Subarea (CSA), or Unorganized Territory (UT)		Hanna CCD 91650
Consolidated City		MILFORD 47500

SYMBOL DESCRIPTION	SYMBOL	LABEL STYLE
Incorporated Place [1,2]		Davis 18100
Census Designated Place (CDP) [2]		Incline Village 35100
Census Tract [3]		33.07

DESCRIPTION	SYMBOL
Water Body	Pleasant Lake
College or University	Coll/Univ
Military	Fort Belvoir
Prison or Juvenile Detention Center	PJDC
National or State Park, Forest, or Recreation Area	Yosemite NP
Outside Subject Area	

DESCRIPTION	SYMBOL
Interstate or U.S. Highway	87 2
State Highway or State Road	4
Other Road	Marsh Ln
4WD Trail, Stairway, Alley, Walkway, or Ferry	
Nonvisible Boundary or Feature Not Elsewhere Classified	
Inset Area	A1

Where international, state, county, and/or MCD/CCD boundaries coincide, the map shows the boundary symbol for only the highest-ranking of these boundaries.

Geographic area names are followed by either their FIPS or census code.

1 A ' ⁰ ' following an MCD name denotes a false MCD. A ' ⁰ ' following a place name indicates that a false MCD exists with the same name and FIPS code as the place; the false MCD label is not shown.

2 Place label color corresponds to the place fill color.

3 Census tracts are identified by an up to four-digit integer number and may have an optional two-digit suffix; for example 23 or 1457.02. The census tract codes consist of six digits with an implied decimal between the fourth and fifth digit corresponding to the basic census tract number, but with leading zeros, and trailing zeros for census tracts without a suffix. The tract number examples above would have codes of 002300 and 145702, respectively.

Due to space limitations, some road names, along with other feature and geography names on the map, may not be shown.

0 2 4 6 8 10 Kilometers
0 1 2 3 4 5 Miles
The plotted map scale is 1:72,598

N W E S

All legal boundaries and names are as of January 1, 2020. The boundaries shown on this map are for Census Bureau statistical data collection and tabulation purposes only; their depiction and designation for statistical purposes does not constitute a determination of jurisdictional authority or rights of ownership or entitlement.

Geographic Vintage: 2020 Census (reference date: January 1, 2020)
Data Source: U.S. Census Bureau's MAF/TIGER database (TAB20)
Map Created by Geography Division: January 06, 2021

U.S. DEPARTMENT OF COMMERCE U.S. Census Bureau

Projection: Albers Equal Area Conic
Datum: NAD 83
Spheroid: GRS 80
1st Standard Parallel: 41 14 01
2nd Standard Parallel: 44 15 33
Central Meridian: -75 46 13
Latitude of Projection's Origin: 40 28 38
False Easting: 0
False Northing: 0

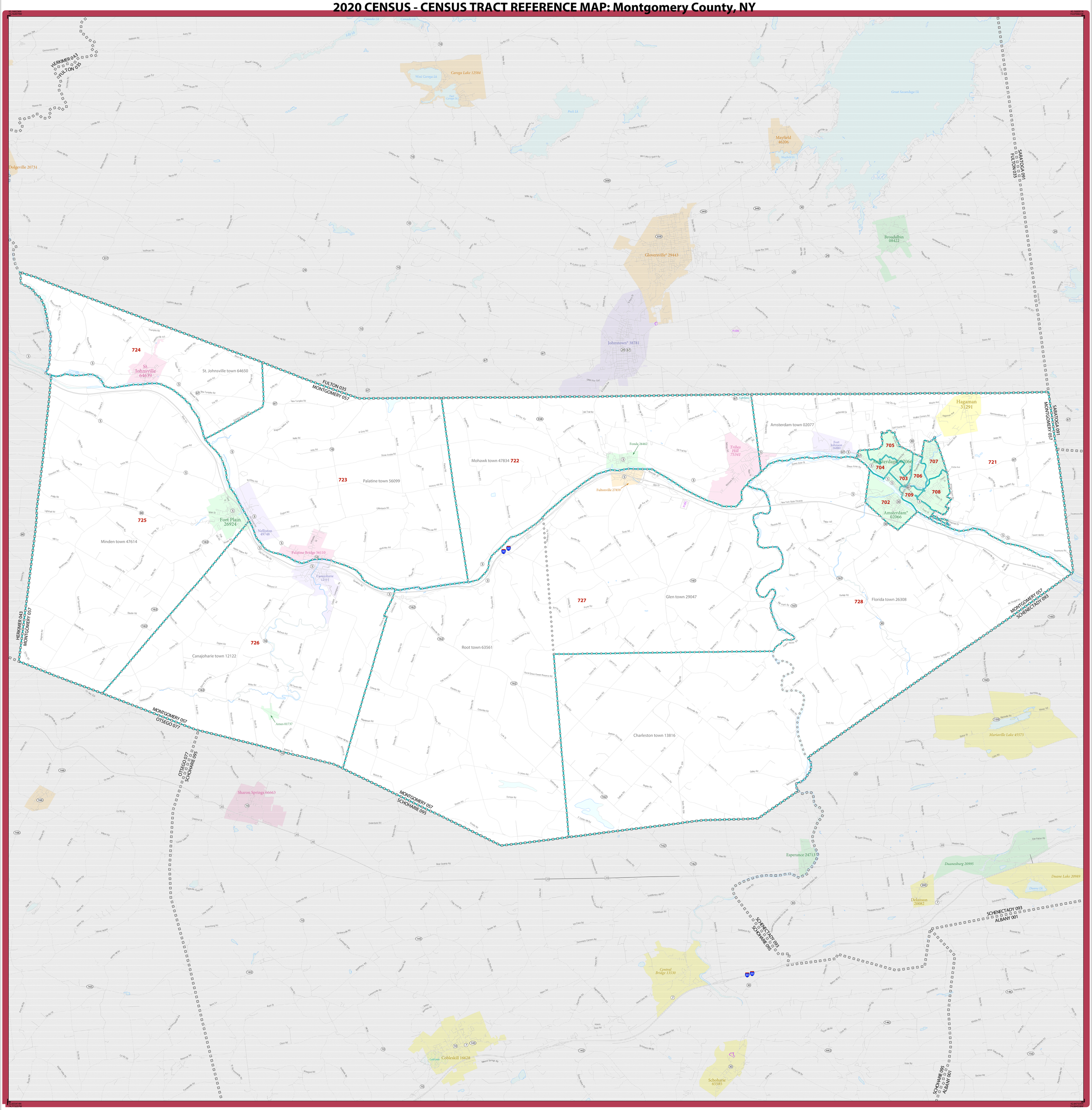
Sheet 1 of 1 PARENT sheets
Total Sheets: 1 (Index 0; Parent 1; Inset 0)

NAME: Greene County (039)
ENTITY TYPE: County or statistically equivalent entity
ST: New York (36)

2020 CENSUS TRACT REF MAP (PARENT)
Sheet ID: 249536039001

United States® Census 2020

2020 CENSUS - CENSUS TRACT REFERENCE MAP: Montgomery County, NY



LEGEND

SYMBOL DESCRIPTION	SYMBOL	LABEL STYLE
International	☆ ☆ ☆ ☆ ☆ ☆	CANADA
Federal American Indian Reservation		L'ANSE RESVN 1880
Off-Reservation Trust Land		T1880
State American Indian Reservation		Tama Resvn 9400
Alaska Native Regional Corporation	▼ ▲ ▼ ▼ ▲ ▼ ▼	NANA ANRC 52120
State (or statistically equivalent entity)		NEW YORK 36
County (or statistically equivalent entity)		ERIE 029
Minor Civil Division (MCD)[1]		Bristol town 07485
Census County Division (CCD), Census Subarea (CSA), or Unorganized Territory (UT)		*Hanna CCD 91650*
Consolidated City		MILFORD 47500

SYMBOL DESCRIPTION	SYMBOL	LABEL STYLE
Incorporated Place [1,2]		Davis 18100
Census Designated Place (CDP)[2]		*Incline Village 35100*
Census Tract[3]		33.07

DESCRIPTION	SYMBOL
Water Body	Pleasant Lake
College or University	Coll/Univ
Military	Fort Belvoir
Prison or Juvenile Detention Center	P/JDC
National or State Park, Forest, or Recreation Area	Yosemite NP
Outside Subject Area	

DESCRIPTION	SYMBOL
Interstate or U.S. Highway	87 2
State Highway or State Road	4
Other Road	Marsh Ln
4WD Trail, Stairway, Alley, Walkway, or Ferry	
Nonvisible Boundary or Feature Not Elsewhere Classified	
Inset Area	A1

Where international, state, county, and/or MCD/CCD boundaries coincide, the map shows the boundary symbol for only the highest-ranking of these boundaries.

Geographic area names are followed by either their FIPS or census code.

1 A '°' following an MCD name denotes a false MCD. A '°' following a place name indicates that a false MCD exists with the same name and FIPS code as the place; the false MCD label is not shown.

2 Place label color corresponds to the place fill color.

3 Census tracts are identified by an up to four-digit integer number and may have an optional two-digit suffix; for example 23 or 1457.02. The census tract codes consist of six digits with an implied decimal between the fourth and fifth digit corresponding to the basic census tract number, but with leading zeros, and trailing zeros for census tracts without a suffix. The tract number examples above would have codes of 002300 and 145702, respectively.

Due to space limitations, some road names, along with other feature and geography names on the map, may not be shown.

0 1 2 3 4 5 Kilometers
0 1 2 3 4 5 Miles

The plotted map scale is 1:64,478

N W E S

All legal boundaries and names are as of January 1, 2020. The boundaries shown on this map are for Census Bureau statistical data collection and tabulation purposes only; their depiction and designation for statistical purposes does not constitute a determination of jurisdictional authority or rights of ownership or entitlement.

Geographic Vintage: 2020 Census (reference date: January 1, 2020)
Data Source: U.S. Census Bureau's MAF/TIGER database (TAB20)
Map Created by Geography Division: January 06, 2021

U.S. DEPARTMENT OF COMMERCE U.S. Census Bureau

Projection: Albers Equal Area Conic
Datum: NAD 83
Spheroid: GRS 80
1st Standard Parallel: 41 14 01
2nd Standard Parallel: 44 15 33
Central Meridian: -75 46 13
Latitude of Projection's Origin: 40 28 38
False Easting: 0
False Northing: 0

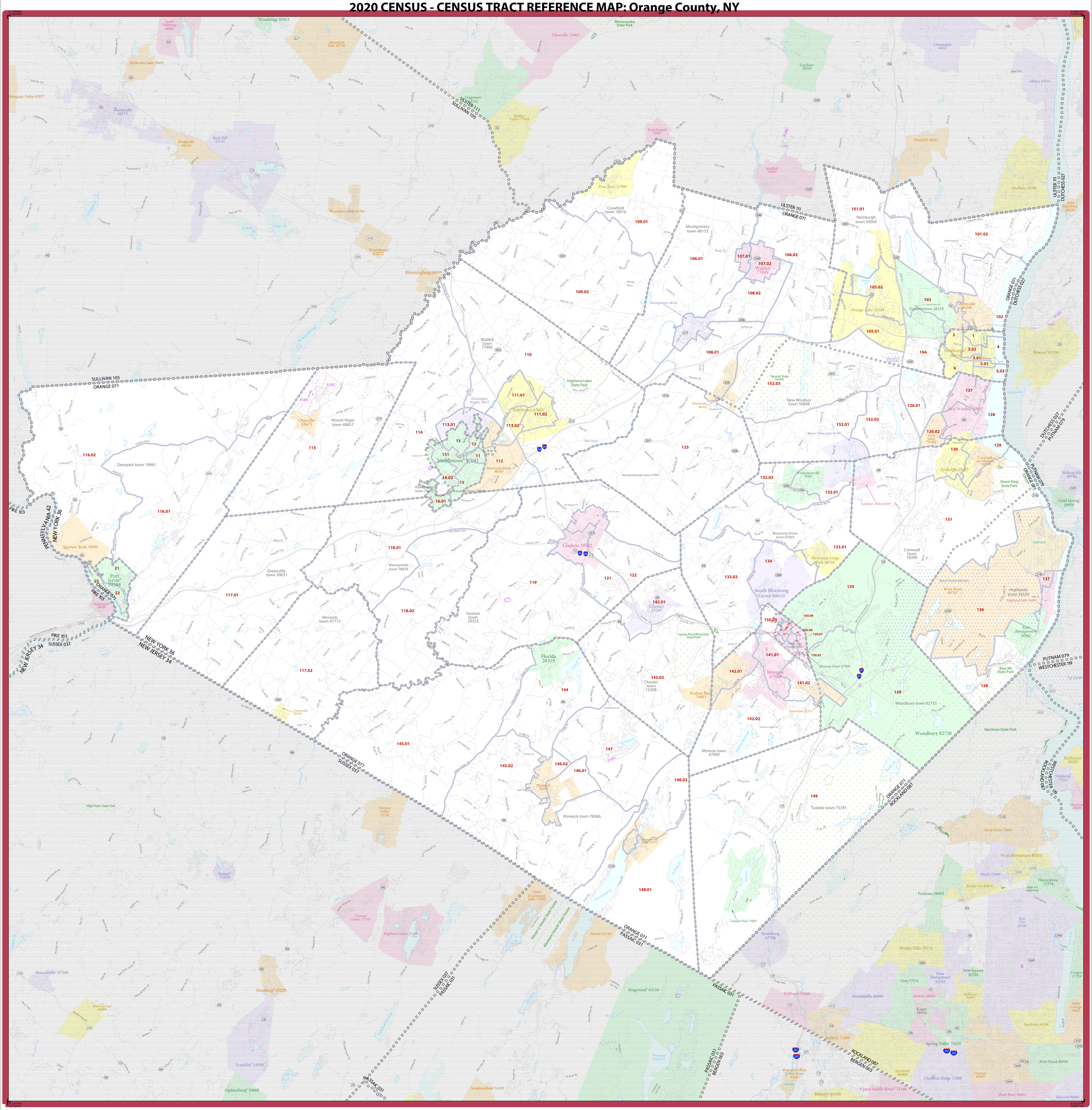
Sheet 1 of 1 PARENT sheets
Total Sheets: 1 (Index 0; Parent 1; Inset 0)

NAME: Montgomery County (057)
ENTITY TYPE: County or statistically equivalent entity
ST: New York (36)

2020 CENSUS TRACT REF MAP (PARENT)
Sheet ID: 249536057001

United States® Census 2020

2020 CENSUS - CENSUS TRACT REFERENCE MAP: Orange County, NY



LEGEND

SYMBOL DESCRIPTION	SYMBOL	LABEL STYLE
International	☆ ☆ ☆ ☆ ☆ ☆	CANADA
Federal American Indian Reservation		L'ANSE RESVN 1880
Off-Reservation Trust Land		T1880
State American Indian Reservation		Tama Resvn 9400
Alaska Native Regional Corporation	▼ ▲ ▼ ▲ ▼ ▲ ▼	NANA ANRC 52120
State (or statistically equivalent entity)		NEW YORK 36
County (or statistically equivalent entity)		ERIE 029
Minor Civil Division (MCD)[1]	○ ○ ○ ○ ○ ○	Bristol town 07485
Census County Division (CCD), Census Subarea (CSA), or Unorganized Territory (UT)	○ ○ ○ ○ ○ ○	Hanna CCD 91650
Consolidated City	⊙ ⊙ ⊙ ⊙ ⊙ ⊙	MILFORD 47500

SYMBOL DESCRIPTION	SYMBOL	LABEL STYLE
Incorporated Place[1,2]		Davis 18100
Census Designated Place (CDP)[2]		Incline Village 35100
Census Tract[3]		33.07

DESCRIPTION	SYMBOL
Water Body	Pleasant Lake
College or University	Coll/Univ
Military	Fort Belvoir
Prison or Juvenile Detention Center	P/JDC
National or State Park, Forest, or Recreation Area	Yosemite NP
Outside Subject Area	

DESCRIPTION	SYMBOL
Interstate or U.S. Highway	87 2
State Highway or State Road	4
Other Road	Marsh Ln
4WD Trail, Stairway, Alley, Walkway, or Ferry	
Nonvisible Boundary or Feature Not Elsewhere Classified	
Inset Area	A1

Where international, state, county, and/or MCD/CCD boundaries coincide, the map shows the boundary symbol for only the highest-ranking of these boundaries.

Geographic area names are followed by either their FIPS or census code.

1 A '°' following an MCD name denotes a false MCD. A '°' following a place name indicates that a false MCD exists with the same name and FIPS code as the place; the false MCD label is not shown.

2 Place label color corresponds to the place fill color.

3 Census tracts are identified by an up to four-digit integer number and may have an optional two-digit suffix; for example 23 or 1457.02. The census tract codes consist of six digits with an implied decimal between the fourth and fifth digit corresponding to the basic census tract number, but with leading zeros, and trailing zeros for census tracts without a suffix. The tract number examples above would have codes of 002300 and 145702, respectively.

Due to space limitations, some road names, along with other feature and geography names on the map, may not be shown.

0 2 4 6 8 10 Kilometers
0 1 2 3 4 5 Miles

The plotted map scale is 1:79,408

N W E S

All legal boundaries and names are as of January 1, 2020. The boundaries shown on this map are for Census Bureau statistical data collection and tabulation purposes only; their depiction and designation for statistical purposes does not constitute a determination of jurisdictional authority or rights of ownership or entitlement.

Geographic Vintage: 2020 Census (reference date: January 1, 2020)
Data Source: U.S. Census Bureau's MAF/TIGER database (TAB20)
Map Created by Geography Division: January 06, 2021

U.S. DEPARTMENT OF COMMERCE U.S. Census Bureau

Projection: Albers Equal Area Conic
Datum: NAD 83
Spheroid: GRS 80
1st Standard Parallel: 41 14 01
2nd Standard Parallel: 44 15 33
Central Meridian: -75 46 13
Latitude of Projection's Origin: 40 28 38
False Easting: 0
False Northing: 0

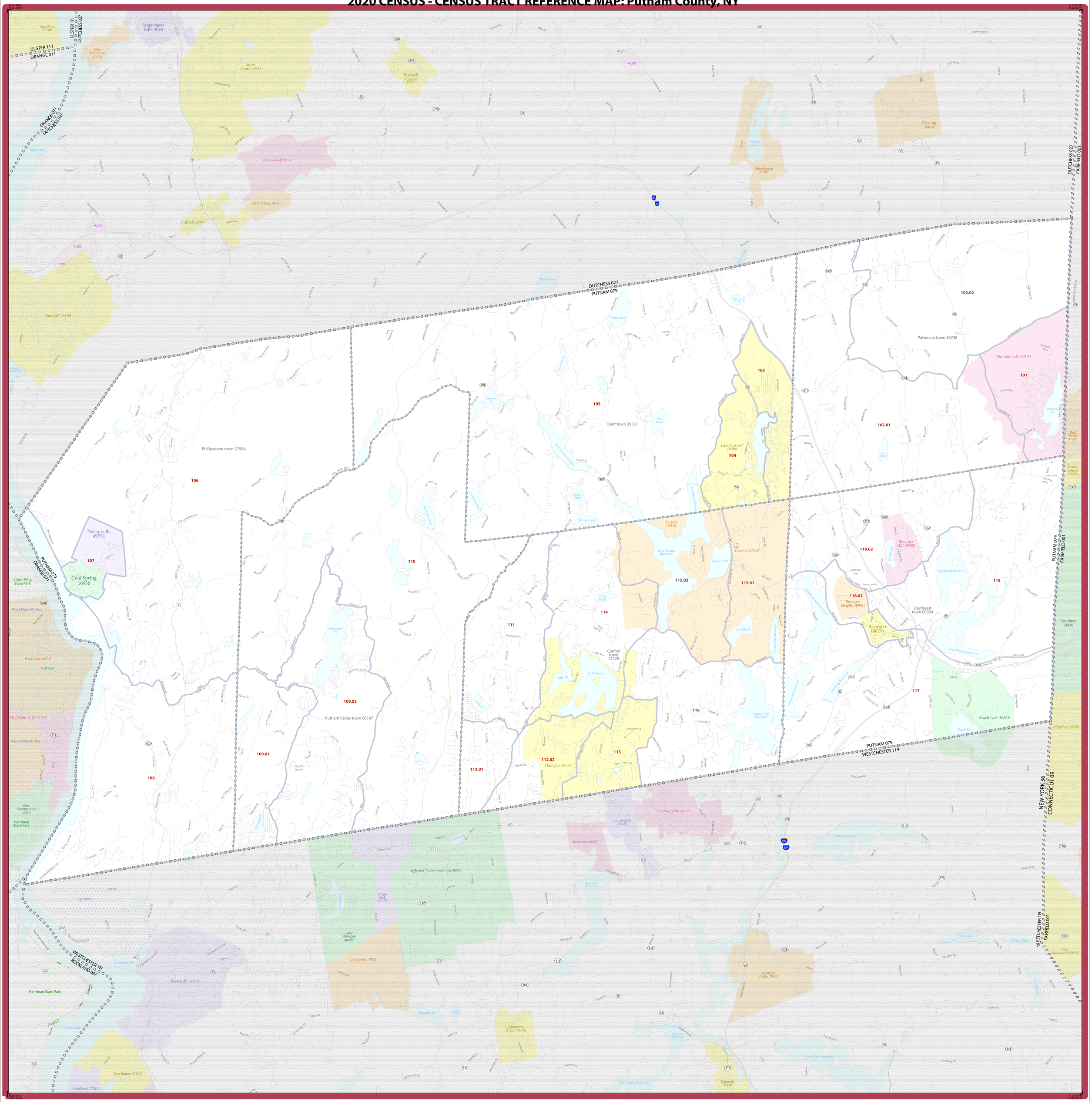
Sheet 1 of 1 PARENT sheets
Total Sheets: 1 (Index 0; Parent 1; Inset 0)

NAME: Orange County (071)
ENTITY TYPE: County or statistically equivalent entity
ST: New York (36)

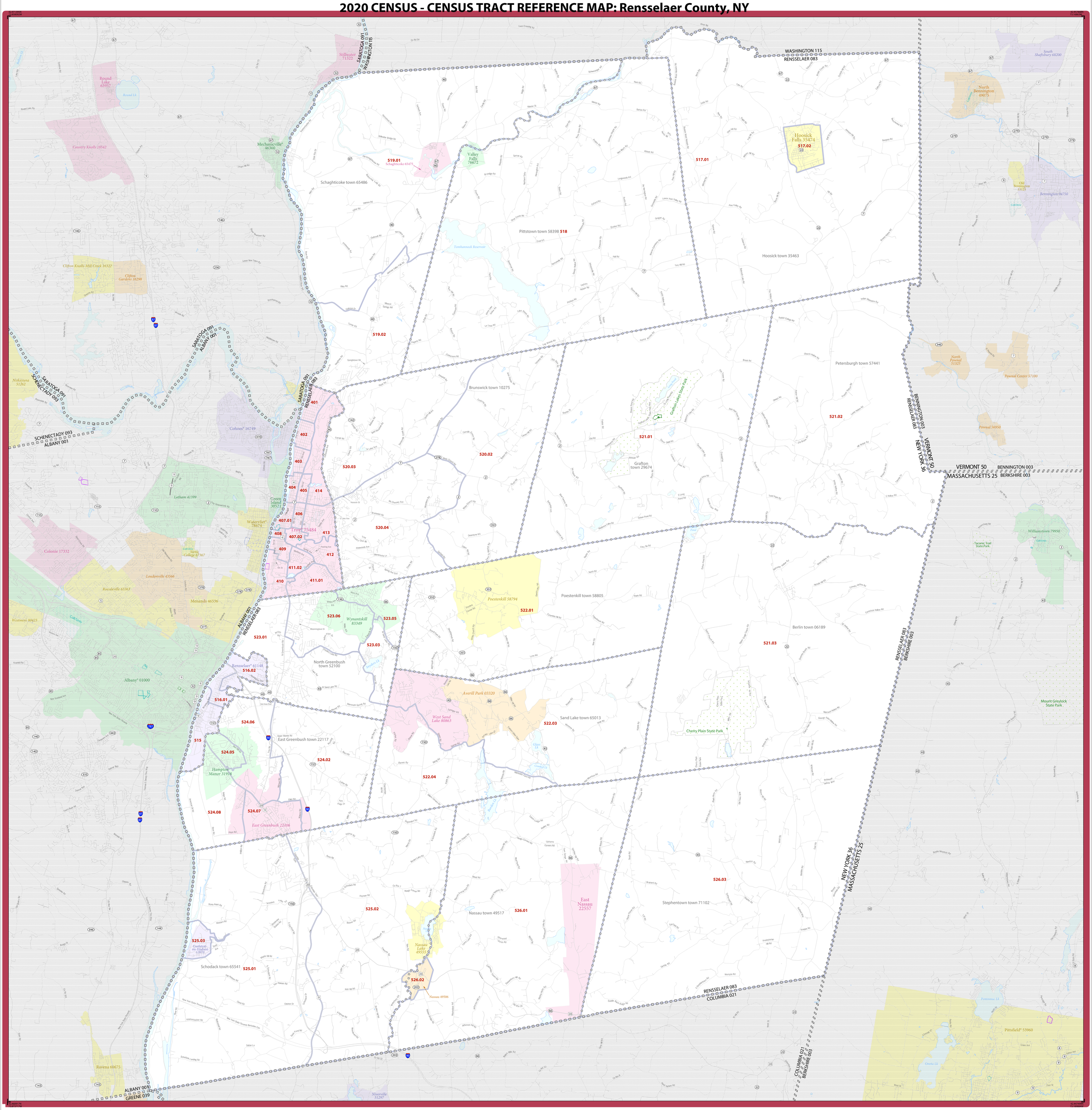
2020 CENSUS TRACT REF MAP (PARENT)
Sheet ID: 249636071001

United States® Census 2020

2020 CENSUS - CENSUS TRACT REFERENCE MAP: Putnam County, NY


ULSTER 111
ORANGE 071
ULSTER 111
DUTCHESS 027
ORANGE 071
DUTCHESS 027
DUTCHESS 027
PUTNAM 079
DUTCHESS 027
FAIRFIELD 001
PUTNAM 079
ORANGE 071
PUTNAM 079
WESTCHESTER 119
PUTNAM 079
FAIRFIELD 001
WESTCHESTER 119
ROCKLAND 087
NEW YORK 36
CONNECTICUT 09
WESTCHESTER 119
FAIRFIELD 001
Marlboro 45700
New Hamburg 50276
Wappingers Falls 78168
Myers Corner 49363
Hopewell Junction 35573
Brinckerhoff 08334
Merritt Park 46750
Fishkill 25967
Beacon* 05100
Pawling 56814
Shorehaven 67207
Philipstown town 57584
Kent town 39331
Patterson town 56748
Putnam Lake 60103
Lake Carmel 40398
Carmel 12518
Carmel town 12529
Putnam Valley town 60147
Southeast town 68924
Brewster 08070
Brewster Heights 08081
Brewster Hill 08092
Nelsonville 49781
Cold Spring 16936
Storm King State Park
West Point Mil Res
West Point 80747
Coll/Univ
Highland Falls 34495
Fort Montgomery 26902
Harriman State Park
Peekskill* 56979
Buchanan 10341
Verplanck 77211
Cortlandt town 16529
Lake Mohegan 40689
Crompond 19092
Jefferson Valley-Yorktown 38500
Shrub Oak 67279
Yorktown Heights 84088
Lincolndale 42455
Heritage Hills 34118
Shenorock 66872
Golden's Bridge 29476
Peach Lake 56869
Ridgebury 63830
Danbury 18430
Ball Pond 02480
Taylor Corners 75065
West Mountain 83045
Katonah 38946
Cross River Reservoir
Titicus Reservoir
Muscoot Reservoir
New Croton Reservoir
Croton Falls Reservoir
Diverting Reservoir
East Branch Reservoir
Bog Brook Reservoir
Middle Branch Reservoir
West Branch Reservoir
Lk Mahopac
Lk Gleneida
Lk Gilead
Kirk Lk
Oscawana Lk
Lk Meahagh
Lk Peekskill
Lk Waccabuc
Lk Oscaleta
Mahopac Falls
Mahopac 44534
Kent Lake
Barrett Pond
China Pond
Pine Pond
Black Pond
White Pond
Long Pond
Ice Pond
Putnam Lk
Lk Tinnette
Mahopac Lk
Lake Lincolndale
Amawalk Reservoir
Muscoot Reservoir
Hudson Riv
Harriman State Park
Appalachian Trail
Taconic State Pkwy
Saw Mill River Pkwy
Bear Mountain Bridge Rd
Old Post Rd
Quaker Bridge Rd
Gregg Rd
Barnes Hill Rd
Golden's Bridge Rd
Croton Falls Rd
Titicus Rd
Cross River Rd
Muscoot Reservoir Rd
Danbury Rd
Southern Blvd
Route 6
Route 22
Route 35
Route 52
Route 82
Route 100
Route 116
Route 121
Route 124
Route 132
Route 138
Route 202
Route 301
Route 376
Route 684
Route 84
Route 9
Route 9D
Route 9A
Route 292
Route 311
Route 312
Route 164
Route 55
Route 118
Route 139
Route 131
Route 117
Route 822
Route 839
Route 37
Route 218
Route 403
Route 301
Route 376
Route 82
Route 52
Route 376
Route 9
Route 9
Route 9

2020 CENSUS - CENSUS TRACT REFERENCE MAP: Rensselaer County, NY



LEGEND

SYMBOL DESCRIPTION	SYMBOL	LABEL STYLE
International	☆ ☆ ☆ ☆ ☆ ☆	CANADA
Federal American Indian Reservation		L'ANSE RESVN 1880
Off-Reservation Trust Land		T1880
State American Indian Reservation		Tama Resvn 9400
Alaska Native Regional Corporation	▼ ▲ ▼ ▲ ▼ ▲ ▼	NANA ANRC 52120
State (or statistically equivalent entity)		NEW YORK 36
County (or statistically equivalent entity)		ERIE 029
Minor Civil Division (MCD)[1]		Bristol town 07485
Census County Division (CCD), Census Subarea (CSA), or Unorganized Territory (UT)		Hanna CCD 91650
Consolidated City		MILFORD 47500

SYMBOL DESCRIPTION	SYMBOL	LABEL STYLE
Incorporated Place [1,2]		Davis 18100
Census Designated Place (CDP) [2]		Incline Village 35100
Census Tract [3]		33.07

DESCRIPTION	SYMBOL
Water Body	Pleasant Lake
College or University	Coll/Univ
Military	Fort Belvoir
Prison or Juvenile Detention Center	P/JDC
National or State Park, Forest, or Recreation Area	Yosemite NP
Outside Subject Area	

DESCRIPTION	SYMBOL
Interstate or U.S. Highway	87 2
State Highway or State Road	4
Other Road	Marsh Ln
4WD Trail, Stairway, Alley, Walkway, or Ferry	
Nonvisible Boundary or Feature Not Elsewhere Classified	
Inset Area	A1

Where international, state, county, and/or MCD/CCD boundaries coincide, the map shows the boundary symbol for only the highest-ranking of these boundaries.

Geographic area names are followed by either their FIPS or census code.

1 A '°' following an MCD name denotes a false MCD. A '°' following a place name indicates that a false MCD exists with the same name and FIPS code as the place; the false MCD label is not shown.

2 Place label color corresponds to the place fill color.

3 Census tracts are identified by an up to four-digit integer number and may have an optional two-digit suffix; for example 23 or 1457.02. The census tract codes consist of six digits with an implied decimal between the fourth and fifth digit corresponding to the basic census tract number, but with leading zeros, and trailing zeros for census tracts without a suffix. The tract number examples above would have codes of 002300 and 145702, respectively.

Due to space limitations, some road names, along with other feature and geography names on the map, may not be shown.

0 1 2 3 4 5 Kilometers
0 1 2 3 4 5 Miles
The plotted map scale is 1:64,193

N W E S

All legal boundaries and names are as of January 1, 2020. The boundaries shown on this map are for Census Bureau statistical data collection and tabulation purposes only; their depiction and designation for statistical purposes does not constitute a determination of jurisdictional authority or rights of ownership or entitlement.

Geographic Vintage: 2020 Census (reference date: January 1, 2020)
Data Source: U.S. Census Bureau's MAF/TIGER database (TAB20)
Map Created by Geography Division: January 06, 2021

U.S. DEPARTMENT OF COMMERCE U.S. Census Bureau

Projection: Albers Equal Area Conic
Datum: NAD 83
Spheroid: GRS 80
1st Standard Parallel: 41 14 01
2nd Standard Parallel: 44 15 33
Central Meridian: -75 46 13
Latitude of Projection's Origin: 40 28 38
False Easting: 0
False Northing: 0

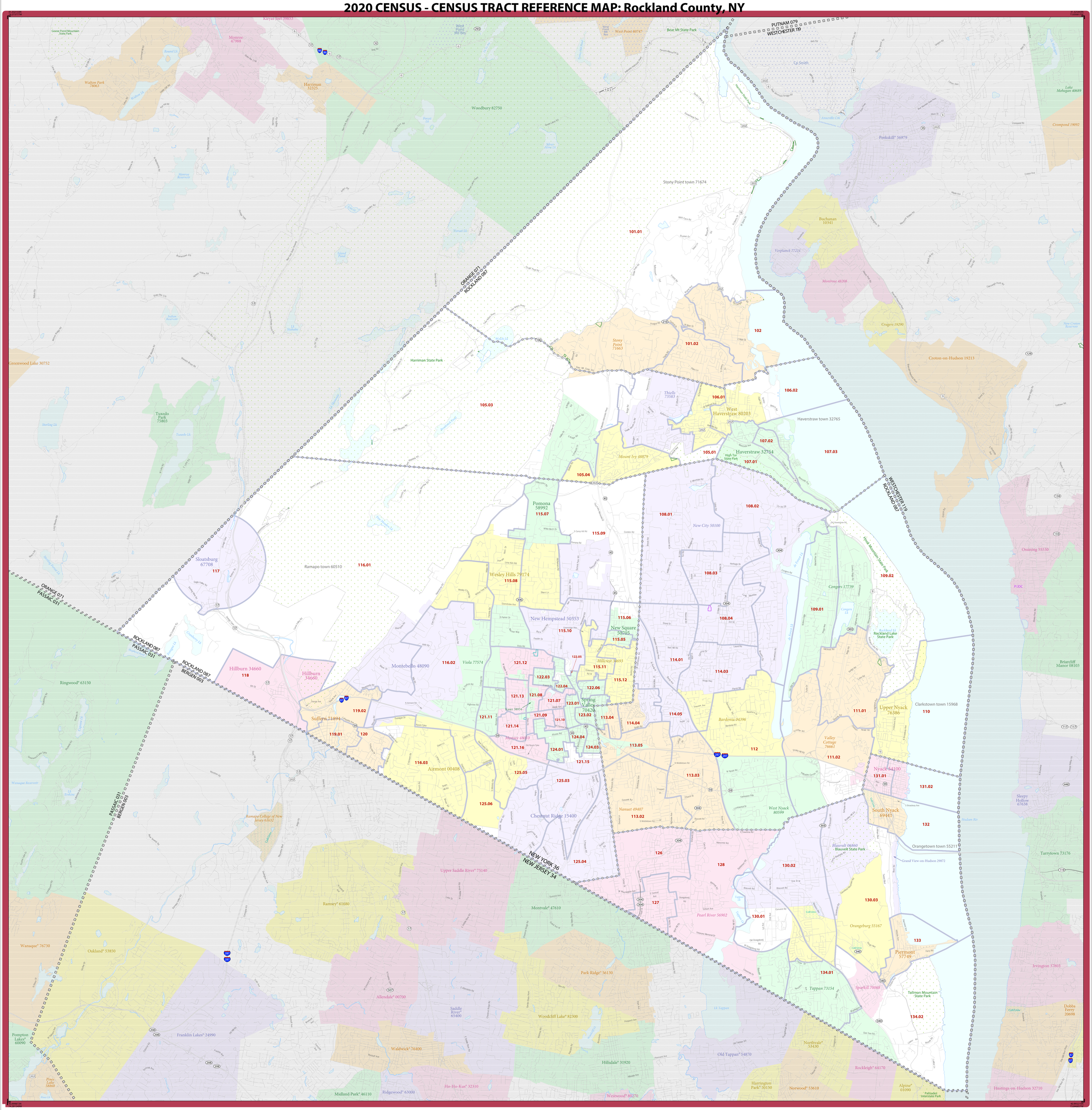
Sheet 1 of 1 PARENT sheets
Total Sheets: 1 (Index 0; Parent 1; Inset 0)

NAME: Rensselaer County (083)
ENTITY TYPE: County or statistically equivalent entity
ST: New York (36)

2020 CENSUS TRACT REF MAP (PARENT)
Sheet ID: 249636083001

United States® Census 2020

2020 CENSUS - CENSUS TRACT REFERENCE MAP: Rockland County, NY


PUTNAM 079
WESTCHESTER 119
ORANGE 071
PASSAIC 031
ROCKLAND 087
BERGEN 003
NEW YORK 36
NEW JERSEY 34
Stony Point town 71674
Haverstraw town 32765
Ramapo town 60510
Woodbury 82750
Harriman State Park
Bear Mt State Park
Hook Mountain State Park
Rockland Lake State Park
Lake Mohegan 40689
Peekskill* 56979
Buchanan 10341
Verplanck 77214
Montrose 48208
Crugers 19290
Croton-on-Hudson 19213
Clarkstown town 15968
Upper Nyack 76386
Nyack 54100
South Nyack 69441
Valley Cottage 76661
Bardonia 04396
Haverstraw 32754
West Haverstraw 80203
Mount Ivy 48879
Pomona 58992
New City 50100
Congers 17739
Orangeburg 55167
Piermont 57749
Tappan 73154
Sparkill 70068
Pearl River 56902
Tallman Mountain State Park
Palisades Interstate Park
Ossining 55530
Irvington 57803
Dobbs Ferry 20698
Hastings-on-Hudson 32710
Tarrytown 73176
Briarcliff Manor 08103
Sleepy Hollow 67638
Orangetown town 55211
Grand View-on-Hudson 29872
Nanuet 49407
Chestnut Ridge 15400
Spring Valley 70420
New Hempstead 50353
New Square 50705
Wesley Hills 79174
Montebello 48090
Viola 77574
Hillcrest 34693
Kaser 38934
Monsey 48010
Airmont 00408
Suffern 71894
Hillburn 34660
Sloatsburg 67708
Ramapo College of New Jersey 61632
Upper Saddle River* 75140
Ramsey* 61680
Montvale* 47610
Wanaque* 76730
Oakland* 53850
Franklin Lakes* 24990
Pompton Lakes* 60090
Ringwood* 63150
Midland Park* 46110
Ridgewood* 63000
Ho-Ho-Kus* 32310
Waldwick* 76400
Allendale* 00700
Saddle River* 65400
Park Ridge* 56130
Woodcliff Lake* 82300
Hillsdale* 31920
Westwood* 80270
Old Tappan* 54870
Harrington Park* 30150
Norwood* 53610
Northvale* 53430
Rockleigh* 64170
Alpine* 01090
Pine Lake 58860
Greenwood Lake 30752
Tuxedo Park 75803
Monroe 47988
Harriman 32325
Kiryas Joel 39853
West Point Mil Res
West Point 80747
Goose Pond Mountain State Park
Walton Park 73063
Lake Mohegan
Compond 19092
Accord Lk
Rockland Lk
Tuxedo Lk
Sterling Lk
Long Meadow Lk
Cranberry Lk
Lake Skannatati
Lake Sebago
Lake Welch
Lake Tiorati
Lake Stahahe
Lake Kanawauke
Lake Sebasco
Lake Antrim
Lake Nanuet
Lake Deforest
Lake Meadowbrook
Lake Tappan
Lake Kakiat
Lake Hudson
Lake Rockaway
Lake Lucille
Lake Ramapo
Lake Shepherd
Lake Lenape
Lake Darlington
Lake Cole
Lake Wanaque
Lake Inez
Lake Kinnelon
Lake Riamede
Lake Oakland
Lake Ramsey
Lake Lorraine
Lake Lenape
Lake Darlington
Lake Cole
Lake Wanaque
Lake Inez
Lake Kinnelon
Lake Riamede
Lake Oakland
Lake Ramsey
Lake Lorraine
Lake Valhalla
Lake Sebago
Lake Welch
Lake Tiorati
Lake Stahahe
Lake Kanawauke
Lake Sebasco
Lake Antrim
Lake Nanuet
Lake Deforest
Lake Meadowbrook
Lake Tappan
Lake Kakiat
Lake Hudson
Lake Rockaway
Lake Lucille
Lake Ramapo
Lake Shepherd

2020 CENSUS - CENSUS TRACT REFERENCE MAP: Saratoga County, NY

LEGEND

SYMBOL DESCRIPTION	SYMBOL	LABEL STYLE
International	☆ ☆ ☆ ☆ ☆ ☆	CANADA
Federal American Indian Reservation		L'ANSE RESVN 1880
Off-Reservation Trust Land		T1880
State American Indian Reservation		Tama Resvn 9400
Alaska Native Regional Corporation	▼ ▲ ▼ ▲ ▼ ▲	NANA ANRC 52120
State (or statistically equivalent entity)		NEW YORK 36
County (or statistically equivalent entity)		ERIE 029
Minor Civil Division (MCD)[1]		Bristol town 07485
Census County Division (CCD), Census Subarea (CSA), or Unorganized Territory (UT)		Hanna CCD 91650
Consolidated City		MILFORD 47500

SYMBOL DESCRIPTION	SYMBOL	LABEL STYLE
Incorporated Place [1,2]		Davis 18100
Census Designated Place (CDP) [2]		Incline Village 35100
Census Tract [3]		33.07

DESCRIPTION	SYMBOL
Water Body	Pleasant Lake
College or University	Coll/Univ
Military	Fort Belvoir
Prison or Juvenile Detention Center	P/JDC
National or State Park, Forest, or Recreation Area	Yosemite NP
Outside Subject Area	

DESCRIPTION	SYMBOL
Interstate or U.S. Highway	90 / 2
State Highway or State Road	4
Other Road	Marsh Ln
4WD Trail, Stairway, Alley, Walkway, or Ferry	
Nonvisible Boundary or Feature Not Elsewhere Classified	
Inset Area	A1

Where international, state, county, and/or MCD/CCD boundaries coincide, the map shows the boundary symbol for only the highest-ranking of these boundaries.

Geographic area names are followed by either their FIPS or census code.

1 A '°' following an MCD name denotes a false MCD. A '°' following a place name indicates that a false MCD exists with the same name and FIPS code as the place; the false MCD label is not shown.

2 Place label color corresponds to the place fill color.

3 Census tracts are identified by an up to four-digit integer number and may have an optional two-digit suffix; for example 23 or 1457.02. The census tract codes consist of six digits with an implied decimal between the fourth and fifth digit corresponding to the basic census tract number, but with leading zeros, and trailing zeros for census tracts without a suffix. The tract number examples above would have codes of 002300 and 145702, respectively.

Due to space limitations, some road names, along with other feature and geography names on the map, may not be shown.

0 2 4 6 8 10 Kilometers
0 1 2 3 4 5 Miles

The plotted map scale is 1:79,348

N W E S

All legal boundaries and names are as of January 1, 2020. The boundaries shown on this map are for Census Bureau statistical data collection and tabulation purposes only; their depiction and designation for statistical purposes does not constitute a determination of jurisdictional authority or rights of ownership or entitlement.

Geographic Vintage: 2020 Census (reference date: January 1, 2020)
Data Source: U.S. Census Bureau's MAF/TIGER database (TAB20)
Map Created by Geography Division: January 06, 2021

U.S. DEPARTMENT OF COMMERCE U.S. Census Bureau

Projection: Albers Equal Area Conic
Datum: NAD 83
Spheroid: GRS 80
1st Standard Parallel: 41 14 01
2nd Standard Parallel: 44 15 33
Central Meridian: -75 46 13
Latitude of Projection's Origin: 40 28 38
False Easting: 0
False Northing: 0

Sheet 1 of 1 PARENT sheets
Total Sheets: 1 (Index 0; Parent 1; Inset 0)

NAME: Saratoga County (091)
ENTITY TYPE: County or statistically equivalent entity
ST: New York (36)

2020 CENSUS TRACT REF MAP (PARENT)
Sheet ID: 2496360910O1

United States® Census 2020

2020 CENSUS - CENSUS TRACT REFERENCE MAP: Schenectady County, NY

LEGEND

SYMBOL DESCRIPTION	SYMBOL	LABEL STYLE
International	☆ ☆ ☆ ☆ ☆ ☆	CANADA
Federal American Indian Reservation		L'ANSE RESVN 1880
Off-Reservation Trust Land		T1880
State American Indian Reservation		Tama Resvn 9400
Alaska Native Regional Corporation	▼ ▲ ▼ ▲ ▼ ▲ ▼	*NANA ANRC 52120*
State (or statistically equivalent entity)		NEW YORK 36
County (or statistically equivalent entity)		ERIE 029
Minor Civil Division (MCD) [1]		Bristol town 07485
Census County Division (CCD), Census Subarea (CSA), or Unorganized Territory (UT)		*Hanna CCD 91650*
Consolidated City		MILFORD 47500

SYMBOL DESCRIPTION	SYMBOL	LABEL STYLE
Incorporated Place [1,2]		Davis 18100
Census Designated Place (CDP) [2]		*Incline Village 35100*
Census Tract [3]		33.07

DESCRIPTION	SYMBOL
Water Body	Pleasant Lake
College or University	Coll/Univ
Military	Fort Belvoir
Prison or Juvenile Detention Center	P/JDC
National or State Park, Forest, or Recreation Area	Yosemite NP
Outside Subject Area	

DESCRIPTION	SYMBOL
Interstate or U.S. Highway	5 2
State Highway or State Road	4
Other Road	Marsh Ln
4WD Trail, Stairway, Alley, Walkway, or Ferry	
Nonvisible Boundary or Feature Not Elsewhere Classified	
Inset Area	A1

Where international, state, county, and/or MCD/CCD boundaries coincide, the map shows the boundary symbol for only the highest-ranking of these boundaries.

Geographic area names are followed by either their FIPS or census code.

1 A '*' following an MCD name denotes a false MCD. A '*' following a place name indicates that a false MCD exists with the same name and FIPS code as the place; the false MCD label is not shown.

2 Place label color corresponds to the place fill color.

3 Census tracts are identified by an up to four-digit integer number and may have an optional two-digit suffix; for example 23 or 1457.02. The census tract codes consist of six digits with an implied decimal between the fourth and fifth digit corresponding to the basic census tract number, but with leading zeros, and trailing zeros for census tracts without a suffix. The tract number examples above would have codes of 002300 and 145702, respectively.

Due to space limitations, some road names, along with other feature and geography names on the map, may not be shown.

0 1 2 3 4 5 Kilometers
0 0.9 1.8 2.7 3.6 4.5 Miles

The plotted map scale is 1:47,255

N W E S

All legal boundaries and names are as of January 1, 2020. The boundaries shown on this map are for Census Bureau statistical data collection and tabulation purposes only; their depiction and designation for statistical purposes does not constitute a determination of jurisdictional authority or rights of ownership or entitlement.

Geographic Vintage: 2020 Census (reference date: January 1, 2020)
Data Source: U.S. Census Bureau's MAF/TIGER database (TAB20)
Map Created by Geography Division: January 06, 2021

U.S. DEPARTMENT OF COMMERCE U.S. Census Bureau

Projection: Albers Equal Area Conic
Datum: NAD 83
Spheroid: GRS 80
1st Standard Parallel: 41 14 01
2nd Standard Parallel: 44 15 33
Central Meridian: -75 46 13
Latitude of Projection's Origin: 40 28 38
False Easting: 0
False Northing: 0

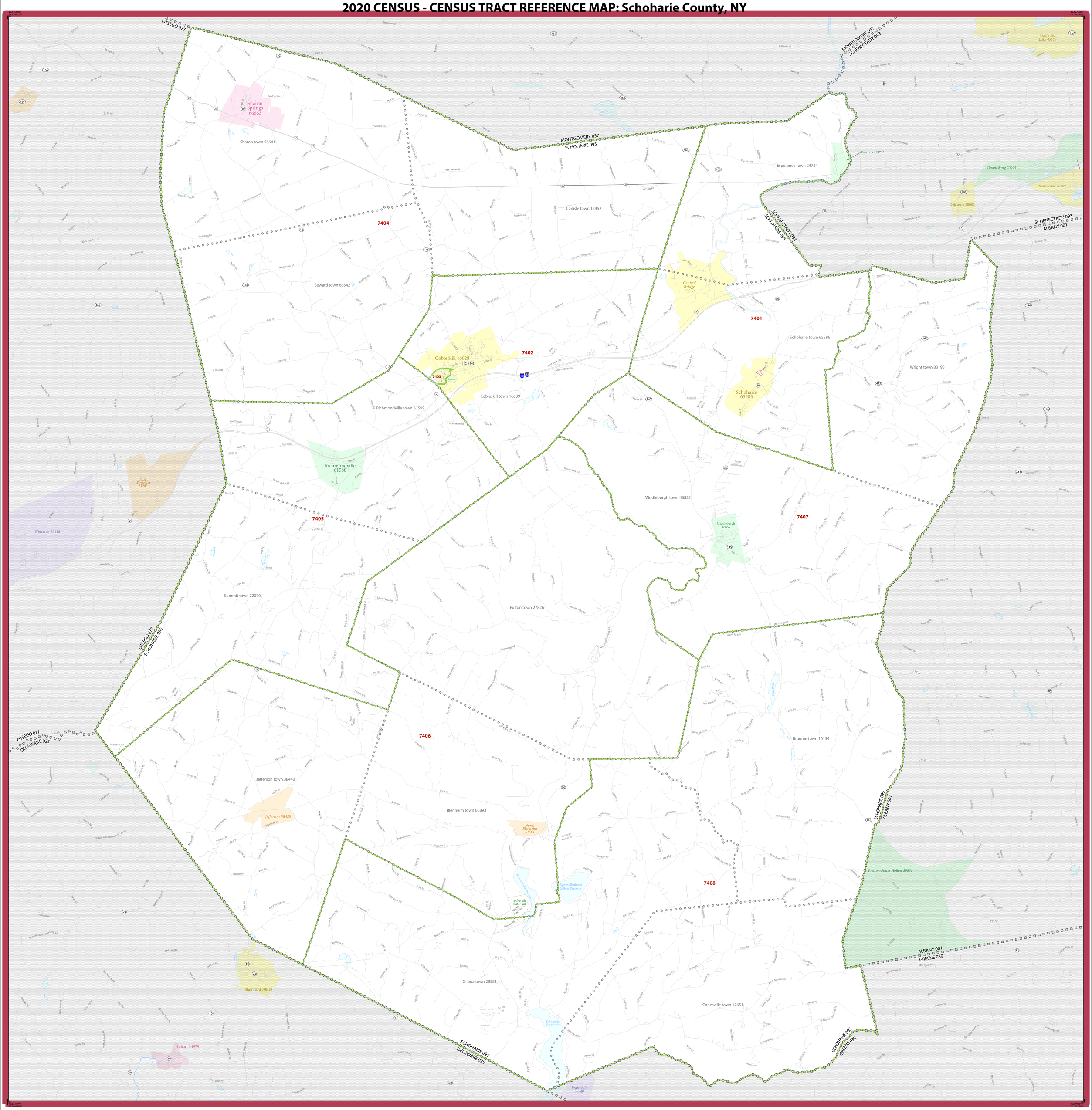
Sheet 1 of 1 PARENT sheets
Total Sheets: 1 (Index 0; Parent 1; Inset 0)

NAME: Schenectady County (093)
ENTITY TYPE: County or statistically equivalent entity
ST: New York (36)

2020 CENSUS TRACT REF MAP (PARENT)
Sheet ID: 249636093001

United States® Census 2020

2020 CENSUS - CENSUS TRACT REFERENCE MAP: Schoharie County, NY



LEGEND

SYMBOL DESCRIPTION	SYMBOL	LABEL STYLE
International	☆ ☆ ☆ ☆ ☆ ☆	CANADA
Federal American Indian Reservation		L'ANSE RESVN 1880
Off-Reservation Trust Land		T1880
State American Indian Reservation		Tama Resvn 9400
Alaska Native Regional Corporation	▼ ▲ ▼ ▲ ▼ ▲ ▼	*NANA ANRC 52120*
State (or statistically equivalent entity)		NEW YORK 36
County (or statistically equivalent entity)		ERIE 029
Minor Civil Division (MCD)[1]		Bristol town 07485
Census County Division (CCD), Census Subarea (CSA), or Unorganized Territory (UT)		*Hanna CCD 91650*
Consolidated City		MILFORD 47500

SYMBOL DESCRIPTION	SYMBOL	LABEL STYLE
Incorporated Place[1,2]		Davis 18100
Census Designated Place (CDP)[2]		*Incline Village 35100*
Census Tract[3]		33.07

DESCRIPTION	SYMBOL
Water Body	Pleasant Lake
College or University	Coll/Univ
Military	Fort Belvoir
Prison or Juvenile Detention Center	P/JDC
National or State Park, Forest, or Recreation Area	Yosemite NP
Outside Subject Area	

DESCRIPTION	SYMBOL
Interstate or U.S. Highway	87 2
State Highway or State Road	4
Other Road	Marsh Ln
4WD Trail, Stairway, Alley, Walkway, or Ferry	
Nonvisible Boundary or Feature Not Elsewhere Classified	
Inset Area	A1

Where international, state, county, and/or MCD/CCD boundaries coincide, the map shows the boundary symbol for only the highest-ranking of these boundaries.

Geographic area names are followed by either their FIPS or census code.

1 A '*' following an MCD name denotes a false MCD. A '*' following a place name indicates that a false MCD exists with the same name and FIPS code as the place; the false MCD label is not shown.

2 Place label color corresponds to the place fill color.

3 Census tracts are identified by an up to four-digit integer number and may have an optional two-digit suffix; for example 23 or 1457.02. The census tract codes consist of six digits with an implied decimal between the fourth and fifth digit corresponding to the basic census tract number, but with leading zeros, and trailing zeros for census tracts without a suffix. The tract number examples above would have codes of 002300 and 145702, respectively.

Due to space limitations, some road names, along with other feature and geography names on the map, may not be shown.

0 1 2 3 4 5 Kilometers
0 1 2 3 4 5 Miles
The plotted map scale is 1:60,524

N W E S

All legal boundaries and names are as of January 1, 2020. The boundaries shown on this map are for Census Bureau statistical data collection and tabulation purposes only; their depiction and designation for statistical purposes does not constitute a determination of jurisdictional authority or rights of ownership or entitlement.

Geographic Vintage: 2020 Census (reference date: January 1, 2020)
Data Source: U.S. Census Bureau's MAF/TIGER database (TAB20)
Map Created by Geography Division: January 06, 2021

U.S. DEPARTMENT OF COMMERCE U.S. Census Bureau

Projection: Albers Equal Area Conic
Datum: NAD 83
Spheroid: GRS 80
1st Standard Parallel: 41 14 01
2nd Standard Parallel: 44 15 33
Central Meridian: -75 46 13
Latitude of Projection's Origin: 40 28 38
False Easting: 0
False Northing: 0

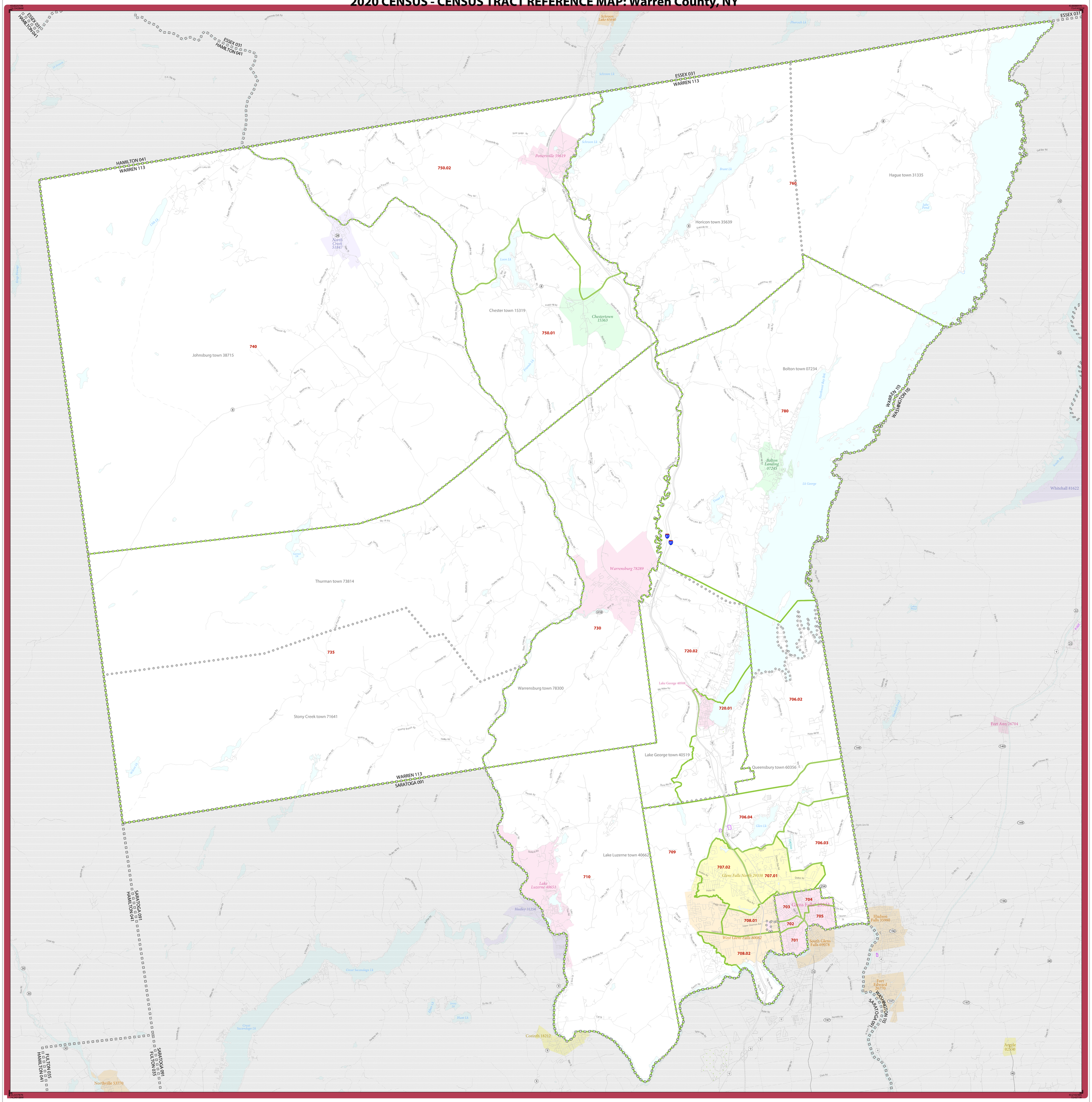
Sheet 1 of 1 PARENT sheets
Total Sheets: 1 (Index 0; Parent 1; Inset 0)

NAME: Schoharie County (095)
ENTITY TYPE: County or statistically equivalent entity
ST: New York (36)

2020 CENSUS TRACT REF MAP (PARENT)
Sheet ID: 249536095001

United States® Census 2020

2020 CENSUS - CENSUS TRACT REFERENCE MAP: Warren County, NY



LEGEND

SYMBOL DESCRIPTION	SYMBOL	LABEL STYLE
International	☆ ☆ ☆ ☆ ☆ ☆	CANADA
Federal American Indian Reservation		L'ANSE RESVN 1880
Off-Reservation Trust Land		T1880
State American Indian Reservation		Tama Resvn 9400
Alaska Native Regional Corporation	▼ ▲ ▼ ▲ ▼ ▲ ▼	NANA ANRC 52120
State (or statistically equivalent entity)		NEW YORK 36
County (or statistically equivalent entity)		ERIE 029
Minor Civil Division (MCD)[1]		Bristol town 07485
Census County Division (CCD), Census Subarea (CSA), or Unorganized Territory (UT)		Hanna CCD 91650
Consolidated City		MILFORD 47500

SYMBOL DESCRIPTION	SYMBOL	LABEL STYLE
Incorporated Place[1,2]		Davis 18100
Census Designated Place (CDP)[2]		Incline Village 35100
Census Tract[3]		33.07

DESCRIPTION	SYMBOL
Water Body	Pleasant Lake
College or University	Coll/Univ
Military	Fort Belvoir
Prison or Juvenile Detention Center	P/JDC
National or State Park, Forest, or Recreation Area	Yosemite NP
Outside Subject Area	

DESCRIPTION	SYMBOL
Interstate or U.S. Highway	87 2
State Highway or State Road	4
Other Road	Marsh Ln
4WD Trail, Stairway, Alley, Walkway, or Ferry	
Nonvisible Boundary or Feature Not Elsewhere Classified	
Inset Area	A1

Where international, state, county, and/or MCD/CCD boundaries coincide, the map shows the boundary symbol for only the highest-ranking of these boundaries.

Geographic area names are followed by either their FIPS or census code.

1 A '*' following an MCD name denotes a false MCD. A '*' following a place name indicates that a false MCD exists with the same name and FIPS code as the place; the false MCD label is not shown.

2 Place label color corresponds to the place fill color.

3 Census tracts are identified by an up to four-digit integer number and may have an optional two-digit suffix; for example 23 or 1457.02. The census tract codes consist of six digits with an implied decimal between the fourth and fifth digit corresponding to the basic census tract number, but with leading zeros, and trailing zeros for census tracts without a suffix. The tract number examples above would have codes of 002300 and 145702, respectively.

Due to space limitations, some road names, along with other feature and geography names on the map, may not be shown.

0 2 4 6 8 10 Kilometers
0 1 2 3 4 5 Miles

The plotted map scale is 1:75,295

N W E S

All legal boundaries and names are as of January 1, 2020. The boundaries shown on this map are for Census Bureau statistical data collection and tabulation purposes only; their depiction and designation for statistical purposes does not constitute a determination of jurisdictional authority or rights of ownership or entitlement.

Geographic Vintage: 2020 Census (reference date: January 1, 2020)
Data Source: U.S. Census Bureau's MAF/TIGER database (TAB20)
Map Created by Geography Division: January 06, 2021

U.S. DEPARTMENT OF COMMERCE U.S. Census Bureau

Projection: Albers Equal Area Conic
Datum: NAD 83
Spheroid: GRS 80
1st Standard Parallel: 41 14 01
2nd Standard Parallel: 44 15 33
Central Meridian: -75 46 13
Latitude of Projection's Origin: 40 28 38
False Easting: 0
False Northing: 0

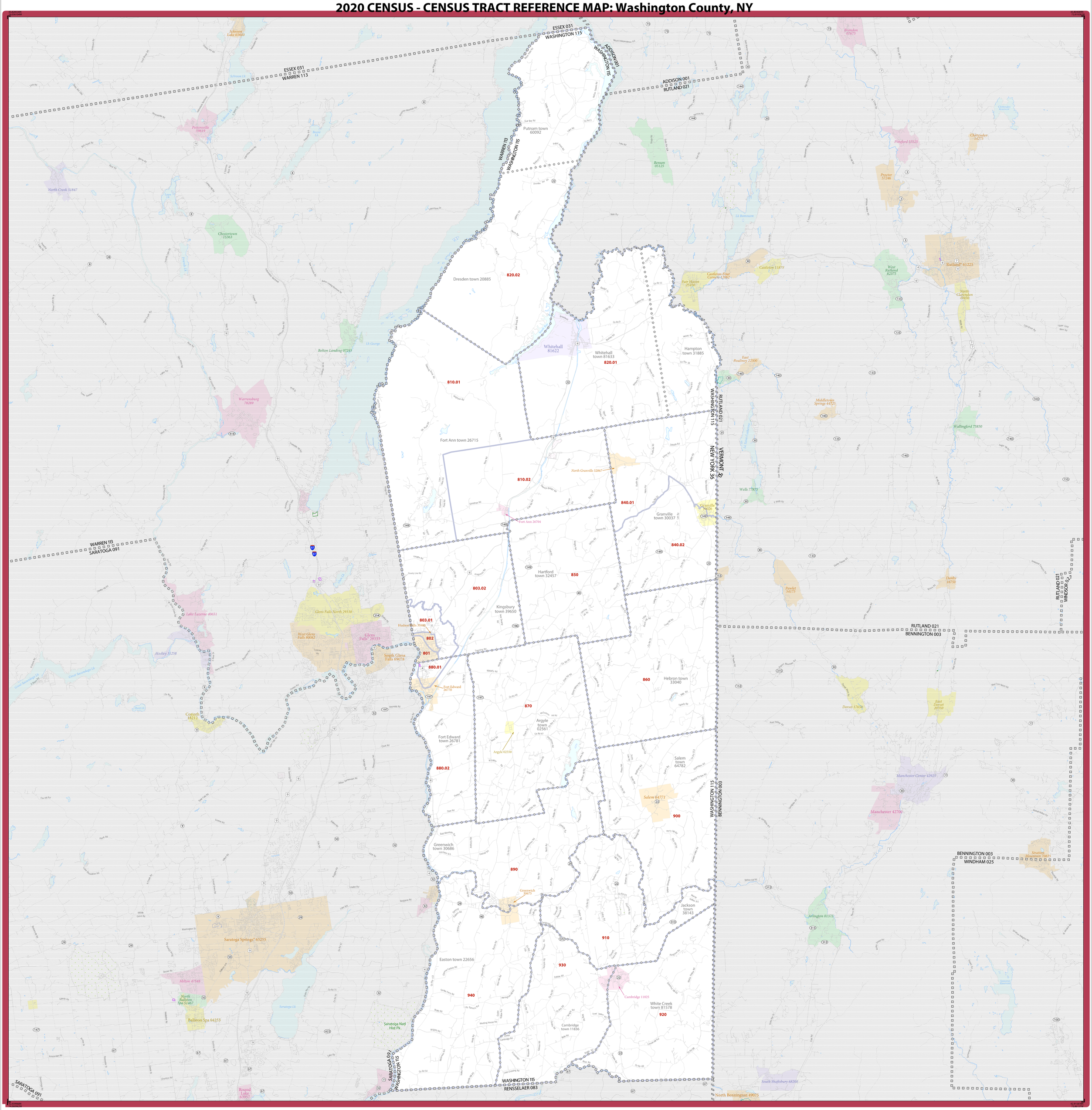
Sheet 1 of 1 PARENT sheets
Total Sheets: 1 (Index 0; Parent 1; Inset 0)

NAME: Warren County (113)
ENTITY TYPE: County or statistically equivalent entity
ST: New York (36)

2020 CENSUS TRACT REF MAP (PARENT)
Sheet ID: 249636113001

United States® Census 2020

2020 CENSUS - CENSUS TRACT REFERENCE MAP: Washington County, NY



LEGEND

SYMBOL DESCRIPTION	SYMBOL	LABEL STYLE
International	☆ ☆ ☆ ☆ ☆ ☆	CANADA
Federal American Indian Reservation		L'ANSE RESVN 1880
Off-Reservation Trust Land		T1880
State American Indian Reservation		Tama Resvn 9400
Alaska Native Regional Corporation		NANA ANRC 52120
State (or statistically equivalent entity)		NEW YORK 36
County (or statistically equivalent entity)		ERIE 029
Minor Civil Division (MCD)[1]		Bristol town 07485
Census County Division (CCD), Census Subarea (CSA), or Unorganized Territory (UT)		Hanna CCD 91650
Consolidated City		MILFORD 47500

SYMBOL DESCRIPTION	SYMBOL	LABEL STYLE
Incorporated Place[1,2]		Davis 18100
Census Designated Place (CDP)[2]		Incline Village 35100
Census Tract[3]		33.07

DESCRIPTION	SYMBOL	DESCRIPTION	SYMBOL
Water Body	Pleasant Lake	Interstate or U.S. Highway	87 2
College or University	Coll/Univ	State Highway or State Road	4
Military	Fort Belvoir	Other Road	Marsh Ln
Prison or Juvenile Detention Center	P/JDC	4WD Trail, Stairway, Alley, Walkway, or Ferry	
National or State Park, Forest, or Recreation Area	Yosemite NP	Nonvisible Boundary or Feature Not Elsewhere Classified	
Outside Subject Area		Inset Area	A1

Where international, state, county, and/or MCD/CCD boundaries coincide, the map shows the boundary symbol for only the highest-ranking of these boundaries.

Geographic area names are followed by either their FIPS or census code.

1 A '*' following an MCD name denotes a false MCD. A '*' following a place name indicates that a false MCD exists with the same name and FIPS code as the place; the false MCD label is not shown.

2 Place label color corresponds to the place fill color.

3 Census tracts are identified by an up to four-digit integer number and may have an optional two-digit suffix; for example 23 or 1457.02. The census tract codes consist of six digits with an implied decimal between the fourth and fifth digit corresponding to the basic census tract number, but with leading zeros, and trailing zeros for census tracts without a suffix. The tract number examples above would have codes of 002300 and 145702, respectively.

Due to space limitations, some road names, along with other feature and geography names on the map, may not be shown.

0 3 6 9 12 15 Kilometers
0 2 4 6 8 10 Miles

The plotted map scale is 1:111,738

N W E S

All legal boundaries and names are as of January 1, 2020. The boundaries shown on this map are for Census Bureau statistical data collection and tabulation purposes only; their depiction and designation for statistical purposes does not constitute a determination of jurisdictional authority or rights of ownership or entitlement.

Geographic Vintage: 2020 Census (reference date: January 1, 2020)
Data Source: U.S. Census Bureau's MAF/TIGER database (TAB20)
Map Created by Geography Division: January 06, 2021

U.S. DEPARTMENT OF COMMERCE U.S. Census Bureau

Projection: Albers Equal Area Conic
Datum: NAD 83
Spheroid: GRS 80
1st Standard Parallel: 41 14 01
2nd Standard Parallel: 44 15 33
Central Meridian: -75 46 13
Latitude of Projection's Origin: 40 28 38
False Easting: 0
False Northing: 0

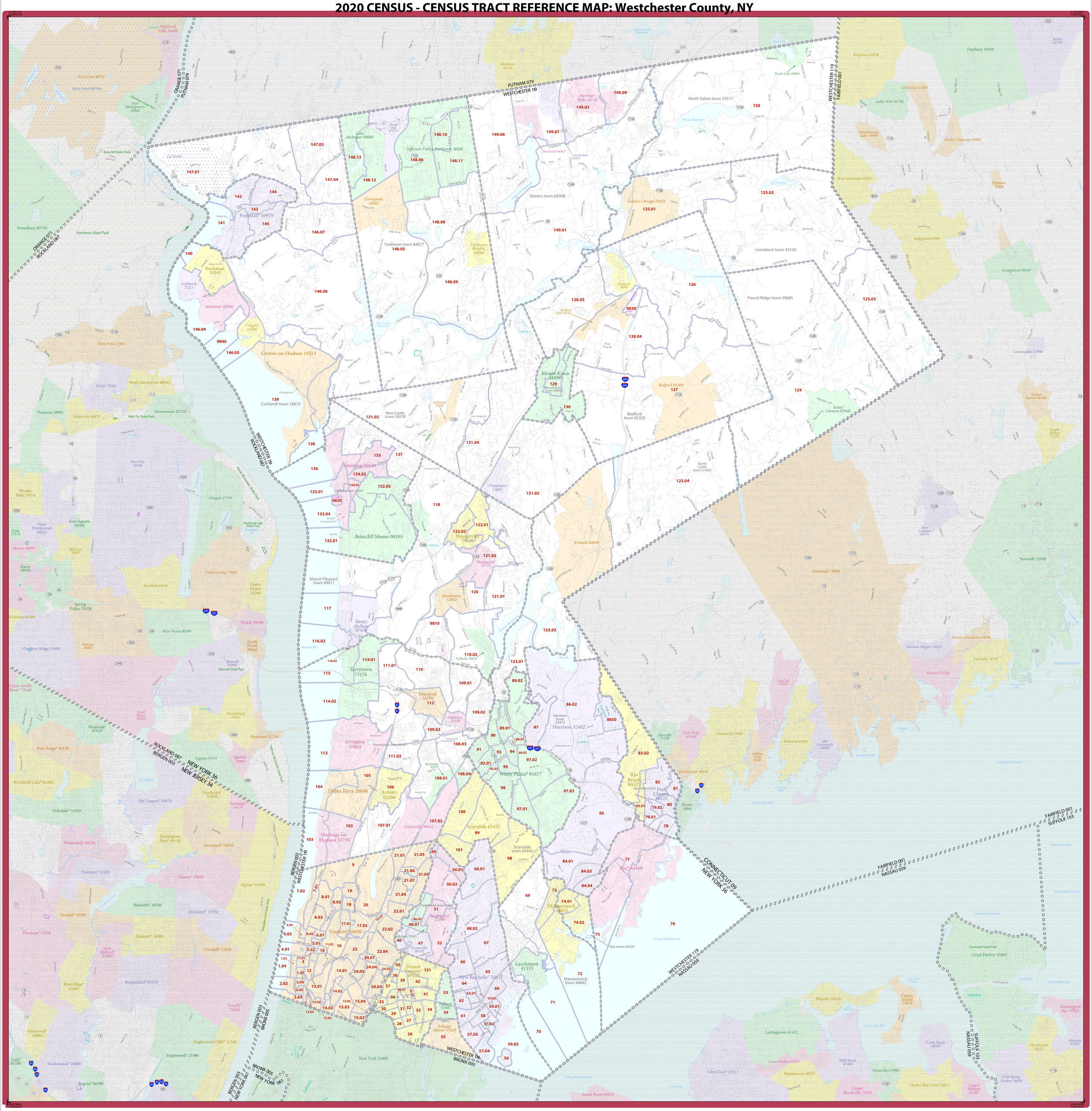
Sheet 1 of 1 PARENT sheets
Total Sheets: 1 (Index 0; Parent 1; Inset 0)

NAME: Washington County (115)
ENTITY TYPE: County or statistically equivalent entity
ST: New York (36)

2020 CENSUS TRACT REF MAP (PARENT)
Sheet ID: 249636115001

United States® Census 2020

2020 CENSUS - CENSUS TRACT REFERENCE MAP: Westchester County, NY


PUTNAM 079
WESTCHESTER 119
ORANGE 071
PUTNAM 079
ORANGE 071
ROCKLAND 087
WESTCHESTER 119
ROCKLAND 087
ROCKLAND 087
BERGEN 003
NEW YORK 36
NEW JERSEY 34
BERGEN 003
WESTCHESTER 119
BERGEN 003
BRONX 005
BERGEN 003
NEW YORK 061
BRONX 005
NEW YORK 061
WESTCHESTER 119
BRONX 005
WESTCHESTER 119
NASSAU 059
CONNECTICUT 09
NEW YORK 36
FAIRFIELD 001
NASSAU 059
FAIRFIELD 001
SUFFOLK 103
SUFFOLK 103
NASSAU 059
WESTCHESTER 119
FAIRFIELD 001
Highland Falls 34495
West Point 80747
West Point Mil Res
Harriman State Park
Fort Montgomery 26902
Bear Mt State Park
Lp Smith
Woodbury 82750
Harriman State Park
Buchanan 10341
Verplanck 77211
Montrose 48208
Crugers 19290
Stony Point 71663
Croton-on-Hudson 19213
Trilells 73583
West Haverstraw 80203
Pomona 58992
Haverstraw 32754
High Tor State Park
Mount Ivy 48879
New City 50100
Hook Mountain State Park
Wesley Hills 79174
New Hempstead 50353
New Square 50705
Viola 77574
Monsey 48610
Hillcrest 34693
Kaser 38934
Spring Valley 70420
Airmont 00408
Nyack 54100
West Nyack 80599
Nanuet 49407
Chestnut Ridge 15400
Blauvelt 06860
Blauvelt State Park
Upper Saddle River* 75140
Pearl River 56902
Montvale* 47610
Park Ridge* 56130
Woodcliff Lake* 82300
Old Tappan* 54870
Hillsdale* 31920
Harrington Park* 30150
Westwood* 80270
Emerson* 21450
Oradell* 54990
Paramus* 55950
Haworth* 30540
Demarest* 17530
Dumont* 18400
New Milford* 51660
Cresskill* 15820
River Edge* 63360
Bergenfield* 05170
Tenafly* 72420
Maywood* 44880
Englewood Cliffs* 21510
Englewood* 21480
Lodi* 41100
Hackensack* 28680
Bogota* 06490
Tappan 73154
Sparkill 73088
Orangeburg 55167
Piermont 57749
Harrison Mountain State Park
Mahopac 44534
Lk Mahopac
Croton Falls Reservoir
Peach Lk
Peach Lake 56869
Heritage Hills 34118
Titicus Reservoir
North Salem town 53517
Danbury 18430
Bethel 04790
Ridgebury 63830
Lakes East 41585
Lakes West 41736
Mamanasco Lake 44660
Route 7 Gateway 65685
West Mountain 83045
Topstone 76400
Ridgefield 63900
Georgetown 30540
Canaan 50576
Wilton Center 86380
South Wilton 71215
Scotts Corners 65948
Lake Waccabuc
Golden's Bridge 29476
Somers town 68308
Lake Mohegan 40689
Shrub Oak 67279
Jefferson Valley-Yorktown 38500
Shenorock 66872
Lincolndale 42455
Amawalk Reservoir
Crompond 19092
Peekskill 56979
Yorktown town 84077
Yorktown Heights 84088
Lewisboro town 42136
Cross River Reservoir
Katonah 38946
Bedford Hills 05343
Pound Ridge town 59685
Mount Kisco 48890
Mount Kisco town 48890
New Croton Reservoir
Croton Dam
Millwood 47482
New Castle town 50078
Cortlandt town 18410
Bedford town 05320
Bedford 05309
Ossining 55530
Ossining town 55541
Chappaqua 13805
North Castle town 51693
Briarcliff Manor 08103
Pleasantville 58728
Thornwood 53715
Armonk 02649
Mount Pleasant town 49011
Hawthorne 32842
Sleepy Hollow 67638
Tarrytown 73176
Valhalla 76619
Elmsford 24295
Fairview 25120
Irvington 37803
Greenburgh town 30567
Dobbs Ferry 20698
Ardsley 02506
Hartsdale 32523
White Plains* 81677
Harrison town 32413
Harrison 32402
Rye Brook 64325
Rye town 64320
Port Chester 59223
Pemberwyck 59210
Rock Ridge 65160
Greenwich 53690
Glenville 31520
Riverside 64530
Old Greenwich 56900
Indian Field 59695
Cos Cob 17520
Byram 10660
Scarsdale 65431
Scarsdale town 65442
Greenville 30642
Hastings-on-Hudson 32710
Eastchester town 21820
Tuckahoe 73583
Bronxville 08535
Yonkers* 84000
Rye* 64309
Mamaroneck 44831
Mamaroneck town 44842
Larchmont 41333
Mount Vernon* 49791
New Rochelle* 50617
Pelham 57001
Pelham town 57014
Pelham Manor 57023
New York 51000
Long Island Sound
Sands Point 65035
Glen Cove* 29113
Matinecock 46107
Mill Neck 47405
Oyster Bay 55992
Oyster Bay Cove 56011
Upper Brookville 76331
Locust Valley 43192
Lattingtown 41432
Cove Neck 18597
Laurel Hollow 41487
Centre Island 13618
Bayville 05034
Oak Cliff
Cold Spring Harbor 16958
Huntington Bay 37022
Huntington 36233
Halesite 31445
Lloyd Harbor 43005
Caumsett State Park
Norwalk 55990
Stamford 73000
Darien Downtown 18936
Noroton Heights 53610
Noroton 53540
Tokeneke 76150
Sheffield Island Hbr
Stamford Hbr
Long Island Sound
Stratford Shoal
Smithtown Bay
Coll/Univ
Cold Spring
Lloyd Hbr
Huntington Bay
Oyster Bay Hbr
Cold Spring Harbor
Long Island Sound
Mahopac
Peach Lake
Titicus Reservoir
Amawalk Reservoir
New Croton Reservoir
Cross River Reservoir
Lk Waccabuc
Croton Falls Reservoir
Millwood
Kensico Reservoir
Rye Lk
Hudson Riv
Long Island Sound
LI Sound
Coll/Univ
Coll/Univ
Coll/Univ